

SmartOpenData



This project has received funding from the European Union's Seventh Programme for research, technological development and demonstration under grant agreement No 603824.

Project Website and Collaborative Environment

Deliverable D7.1:: Public



**Linked Open Data for environment
protection in Smart Regions**

Table of Contents

Executive Summary	4
1 SmartOpenData project web page.....	5
2 Collaborative environment	7

List of Figures

Figure 1: SmartOpenData web page.....	5
Figure 2: SmartOpenData web page statistics.....	6
Figure 3: SmartOpenData ALFRESCO site.....	7
Figure 2: SmartOpenData ALFRESCO site users.....	7

List of Tables

Contractual Date of Delivery to the EC:		January 2014	
Actual Date of Delivery to the EC:		31 st January 2014	
Editor(s):		Jesús Estrada Villegas TRAGSA	
Contributor(s):		TRAGSA	
DOCUMENT HISTORY			
Version	Version date	Responsible	Description
1.0	30 January 2014	TRAGSA	Final Version

The information and views set out in this publication are those of the author(s) and do not necessarily reflect the official opinion of the European Communities. Neither the European Union institutions and bodies nor any person acting on their behalf may be held responsible for the use which may be made of the information contained therein.

Copyright © 2014, SmartOpenData Consortium.

Executive Summary

Due to the nature of the deliverable D7.1 Project website and Collaborative environment, it is not possible to send it or upload in SESAM Deliverables Management Page. Consequently, this document will just show the links to the web pages and will act as a file to be uploaded in SESAM.

1 SmartOpenData project web page

The SmartOpenData project web page is available in this URL:

<http://www.smartopendata.eu>

And this is the main page view:

The screenshot shows the SmartOpenData project website. At the top, there is a header with the SmartOpenData logo, the European Union flag, and the text "FP7-Seventh Framework Programme". Below the header is a navigation menu with tabs for Home, Project Overview, Partners, Related Links, Pilots, Contact us, Contacts, and Public deliverables. The main content area is divided into three columns. The left column contains a "News" section with two articles: "Bridging the Spatial and Linked Open Data Worlds" (dated Wednesday, January 22, 2014) and "Linked Open Data for environment protection in Smart Regions" (dated Tuesday, December 3, 2013). Below the news is an "Inspire news" section with three items: "INSPIRE Conference 2014: Call for Abstracts", "Report on the status of INSPIRE in the Balkan countries", and "Annex II+III amendment to Implementing Rules on the interoperability of spatial data sets and services published". The middle column features a "Concept and objectives" section with a sub-section "Background and motivation". The right column contains a "Recent content" section with two items: "Bridging the Spatial and Linked Open Data Worlds" and "Linked Open Data for environment protection in Smart Regions". Below the recent content is an "Event Calendar" for January, showing a grid of dates with the 30th highlighted.

Figure 1: SmartOpenData web page

All contents are public and open. Also, in Public Deliverables tab, the page will show all public deliverables created and sent by consortium partners.

In the next page, there is a usage and visits report of the page. The consortium expects improved data during project lifetime.

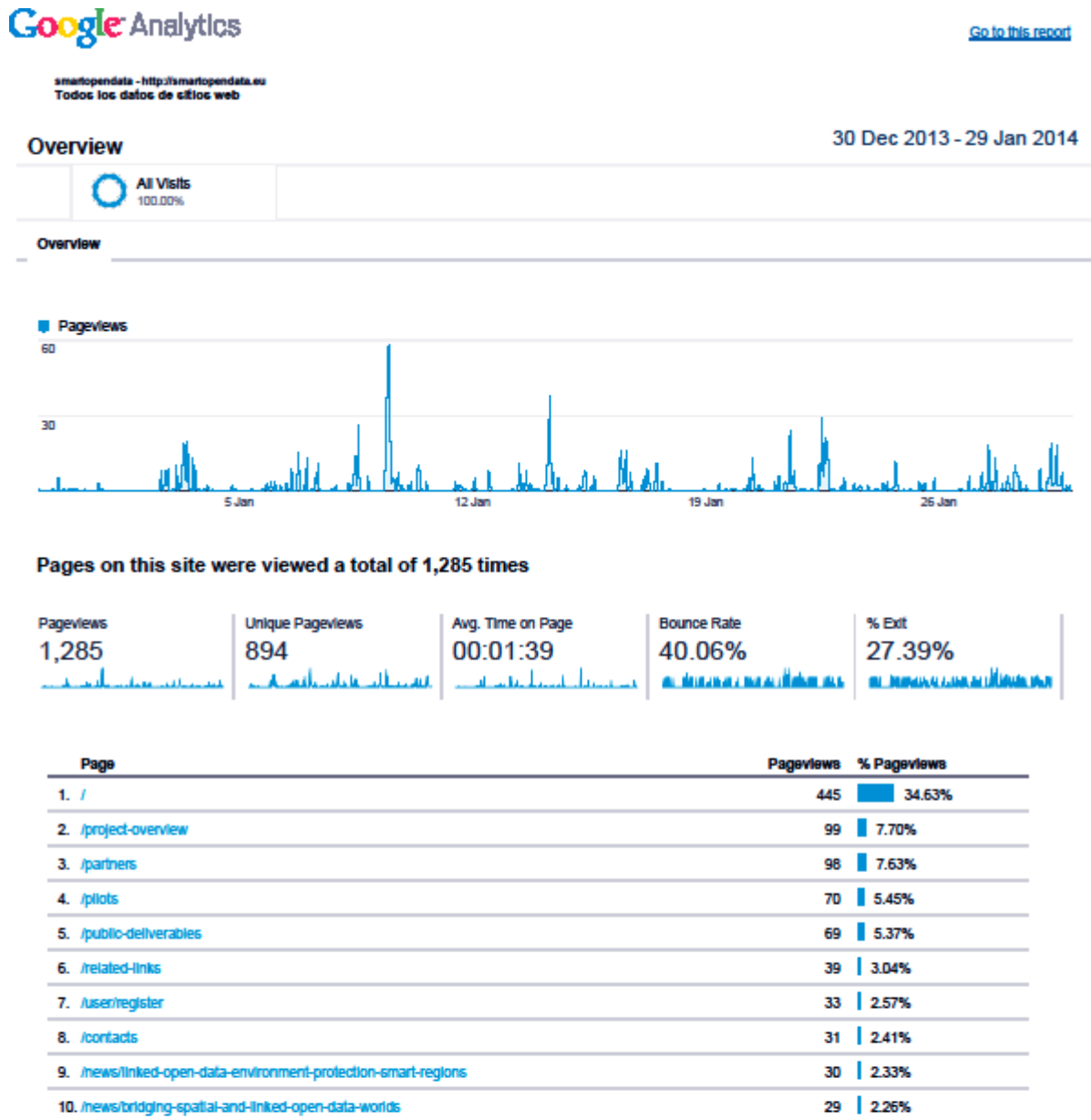


Figure 2: SmartOpenData web page statistics

2 Collaborative environment

In order to share and store the project documents, an enterprise content management ALFRESCO system has been installed here: <http://www.smartopendata.eu:8080/alfresco/>

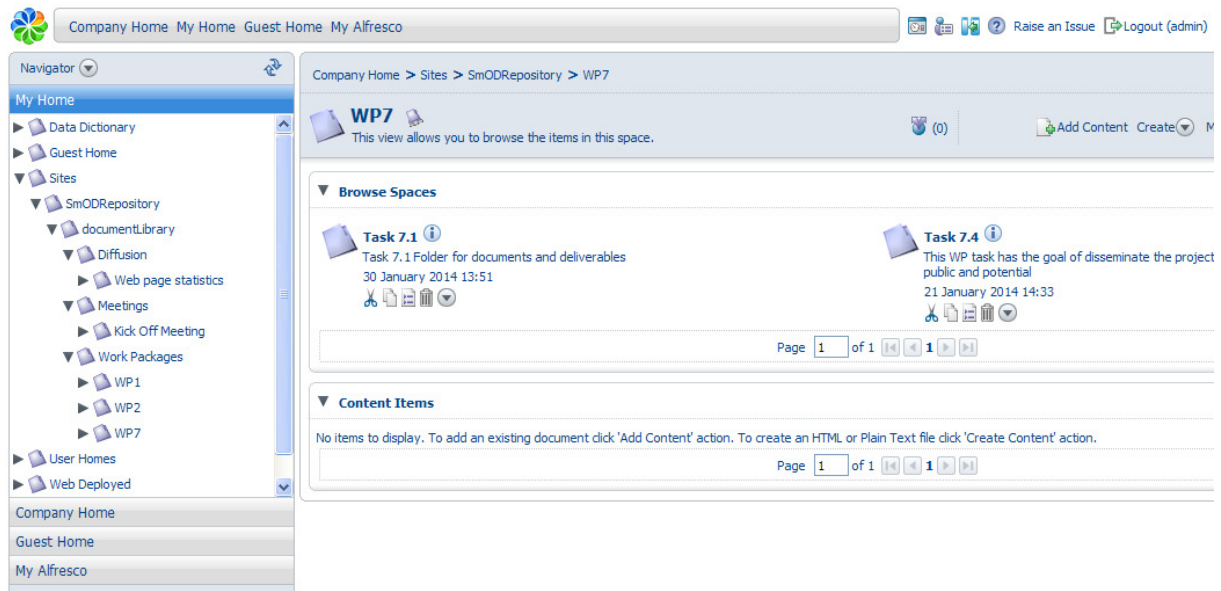


Figure 3: SmartOpenData ALFRESCO site

This page requires and user-password pair. All participants in the project have received their ALFRESCO credentials. In the next picture, there is a list of some users:

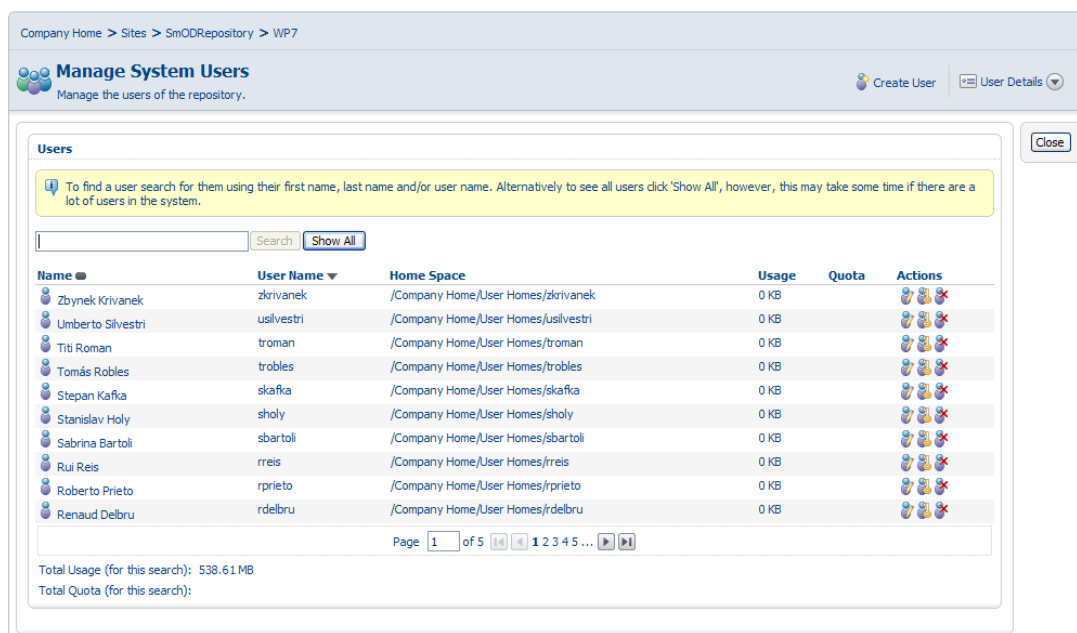


Figure 4: SmartOpenData ALFRESCO site users